

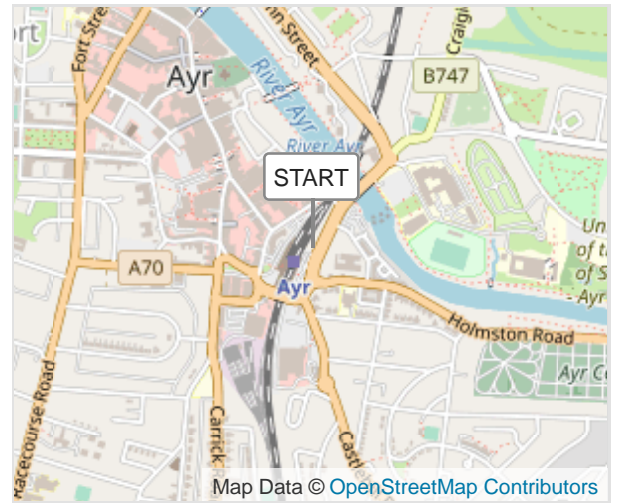


Ayr Loop

ROUTE INFORMATION

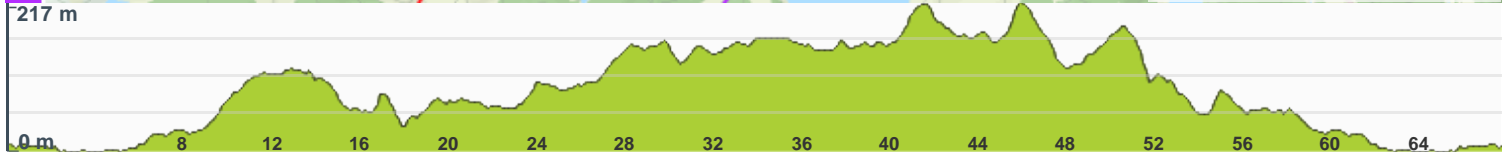
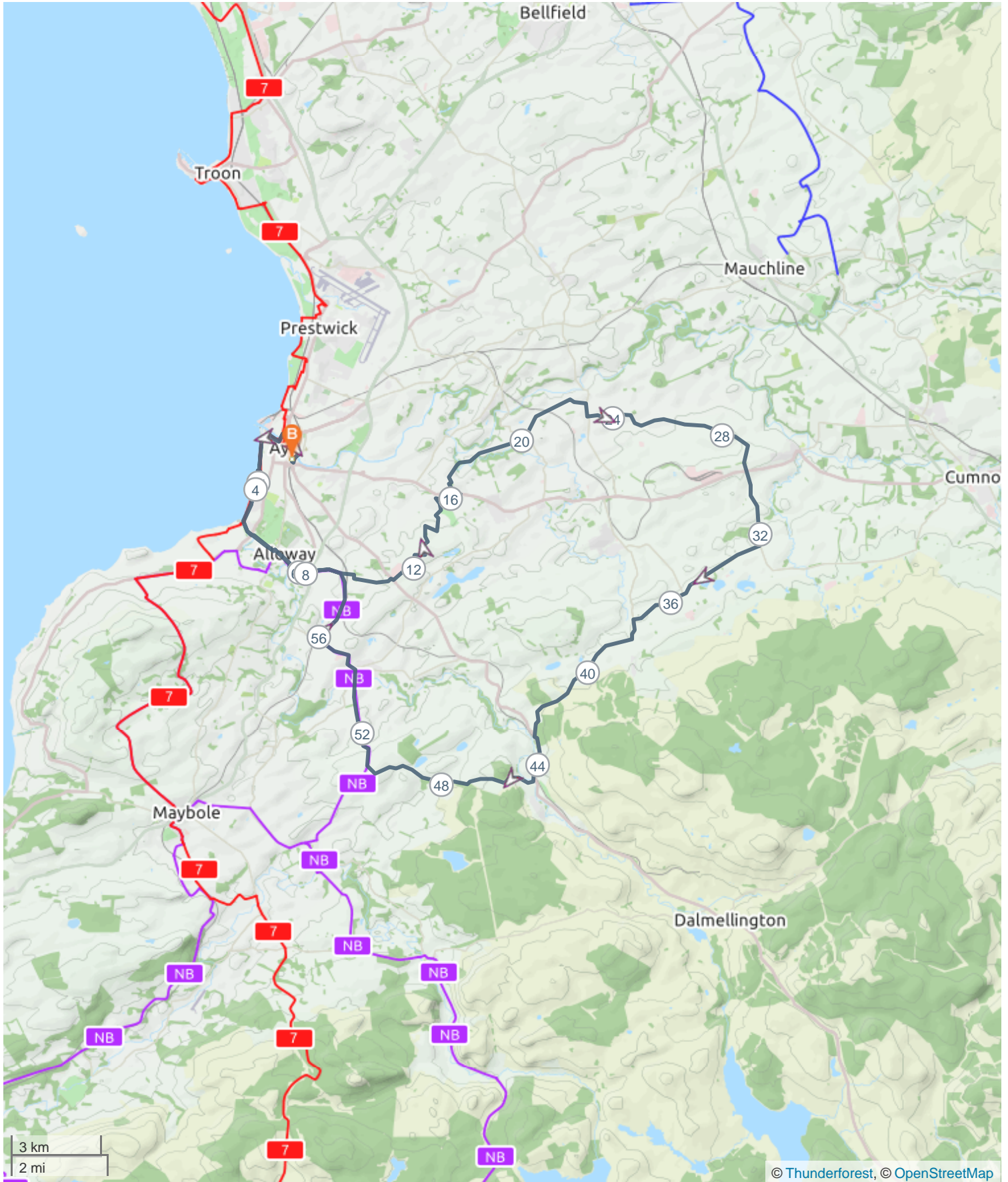


ROUTE LENGTH	67.767 km
ASCENT	793 m
DESCENT	794 m
HILLS	↑ 42.6% ↓ 39.6% → 17.8%
TERRAIN	Road A
START	LAT: 55.458421, LNG: -4.624999



NOTES

Ayr Loop



ROUTE DIRECTIONS

No	Km	Turn	Directions
1	0.000		Start on Station Road, A79
2	0.013	←	Turn left onto Station Road, A79
3	0.164	←	Turn left onto Mill Street
4	0.168	←	Turn left onto Station Road, A79
5	0.345	↗	At roundabout, take exit 1 onto John Street, A79
6	1.129	←	At roundabout, take exit 1 onto King Street, A719
7	1.290	←	Turn left onto Main Street, A719
8	1.382		Keep right onto A719
9	1.553	→	Turn right
10	1.910	←	Turn left
11	2.213	←	Turn left onto Esplanade
12	2.756		Keep left
13	3.349	→	Turn right
14	3.362	→	Turn right onto Blackburn Drive
15	3.440	←	Turn left
16	5.204	↖	Turn slight left
17	5.703	←	Turn left onto Dunure Road, A719
18	5.723	→	Turn right onto Greenfield Avenue
19	6.641	←	At roundabout, take exit 1 onto B7024
20	6.725	→	Turn right onto Doonholm Road
21	7.354	↗	Keep right onto Doonholm Road
22	7.415	←	Turn left onto Doonholm Road
23	8.191	→	Turn right onto A77
24	8.232	↙	Turn sharp left
25	11.096	←	Turn left onto A713
26	11.185	←	Turn left
27	11.786	→	Turn right
28	13.306	←	Turn left
29	13.861	↘	Turn sharp right
30	14.271	↙	Turn sharp left
31	14.740	↖	Keep left
32	15.118	←	Turn left
33	15.562	↘	Turn sharp right
34	16.399	←	Turn left onto A70
35	16.601	→	Turn right onto Uplands Road

No	Km	Turn	Directions
36	17.214	←	Turn left
37	17.229	↖	Keep left
38	22.204	↗	Keep right
39	22.768	→	Turn right onto B730
40	23.178	←	Turn left
41	29.029	←	Turn left
42	29.042	↖	Turn slight left
43	29.890	←	Turn left onto A70
44	29.893	→	Turn right
45	32.414	→	Turn right onto B7046
46	35.488	→	Turn right onto B7046
47	35.491	←	Turn left
48	37.379	←	Turn left onto B730
49	38.030	→	Turn right onto B730
50	40.996	↗	Turn slight right onto B730
51	43.047	↖	Turn slight left onto A713
52	44.585	→	Turn right onto Main Street
53	45.723	↗	Turn slight right
54	47.144	↖	Turn slight left
55	47.956	↘	Turn sharp right
56	50.708	↙	Turn sharp left
57	54.076	←	Turn left onto Garden Street, B7034
58	56.015	↗	Keep right
59	58.502	←	Turn left
60	67.767		